

**World Geography**

Name: \_\_\_\_\_ Period: \_\_\_\_\_

**Mr. Aitken - Vegetation Zones**

*Understand the characteristics of 12 vegetation zones and how they are displayed on maps.*

- 1. Read Lesson 2, Section 5 (pg 32-33).
- 2. A world vegetation map shows information about

---

---

3. Fill in the missing information in the table below. Each row should have an illustration, a key term, and a definition. Use 4+ colors for all 12 illustrations.









Illustration	Key Term	Definition
	Ice Cap	
	Tundra	Treeless plain with grasses, mosses, and scrubs adapted to a cold climate.
	Desert	Arid region with very few plants.
	Desert scrub	
	Temperate Grassland	

Illustration	Key Term	Definition
		Grasses and scattered trees adapted to a tropical wet and dry climate.
		Small trees and bushes adapted to a Mediterranean climate.
		Trees with broad, flat leaves that are shed before winter.
		A mix of coniferous and deciduous trees.
	Coniferous Forest	
	Broadleaf Evergreen Forest	Tall trees with large leaves that remain green all year.
	Highlands	Vegetation varies with latitude and elevation.